
Belfast Planning Service
Belfast City Council
4-10 Linenhall Street
BELFAST
BT2 8BP

Your Ref:

Our Ref: EXT/

2nd June 2016

Dear Sir

EXTINGUISHMENT OF PUBLIC RIGHTS-OF-WAY

The Northern Ireland Housing Executive made an Order on 24th May 2016 that certain Public Rights-of-Way within the undernoted area be extinguished. Approval for the extinguishment is at present being sought from the Department for Communities, Causeway Exchange, 1-7 Bedford Street, Belfast BT2 7EG.

Belfast, Slievegallion Drive, Extinguishment of Public Right-of-Way Order No. 1, 2016 is required to enable the provision of sporting facilities by Belfast City Council.

The Press Notice regarding the Making of the Order is enclosed together with a map showing the area affected.


If you wish to make any comments, could you please let me have them by 24th June 2016.

I shall write to you again to let you know the results of this submission.

Yours faithfully

Barbara Steed

Barbara Steed
Land & Regeneration, Belfast Area



NORTHERN IRELAND HOUSING EXECUTIVE

THE HOUSING (NORTHERN IRELAND) ORDER 1981

NOTICE is hereby given that the Northern Ireland Housing Executive, having its principal office at 2 Adelaide Street in the City of Belfast, in pursuance of its powers under Article 88D of the Housing (Northern Ireland) Order 1981, on 16th May 2016 made an Order, which will be submitted to the Department for Communities for approval, ordering that the Public Rights-of-Way described in the Schedule hereunder be extinguished.

Copies of the said Order and of the map (dated 16th May 2016) referred to therein may be inspected at Norwich Union House, 7 Fountain Street, Belfast BT1 5EA.

The Housing (Northern Ireland) Order 1981 provides that an Order shall not have effect until approved by the said Department and that an Order to which any objection is made and not withdrawn shall not be approved until a local public inquiry is held into the matter.

Objections to the Order must be made in writing stating the grounds for objection and addressed to The Secretary, Department for Communities, Housing Investment Branch, Causeway Exchange, 1-7 Bedford Street, Belfast BT2 7EG on or before 24th June 2016.

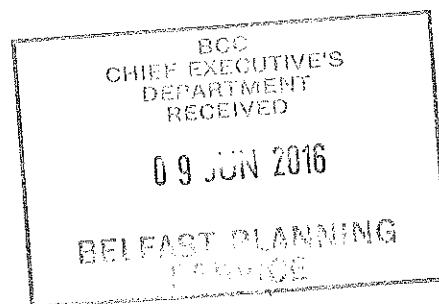
SCHEDULE

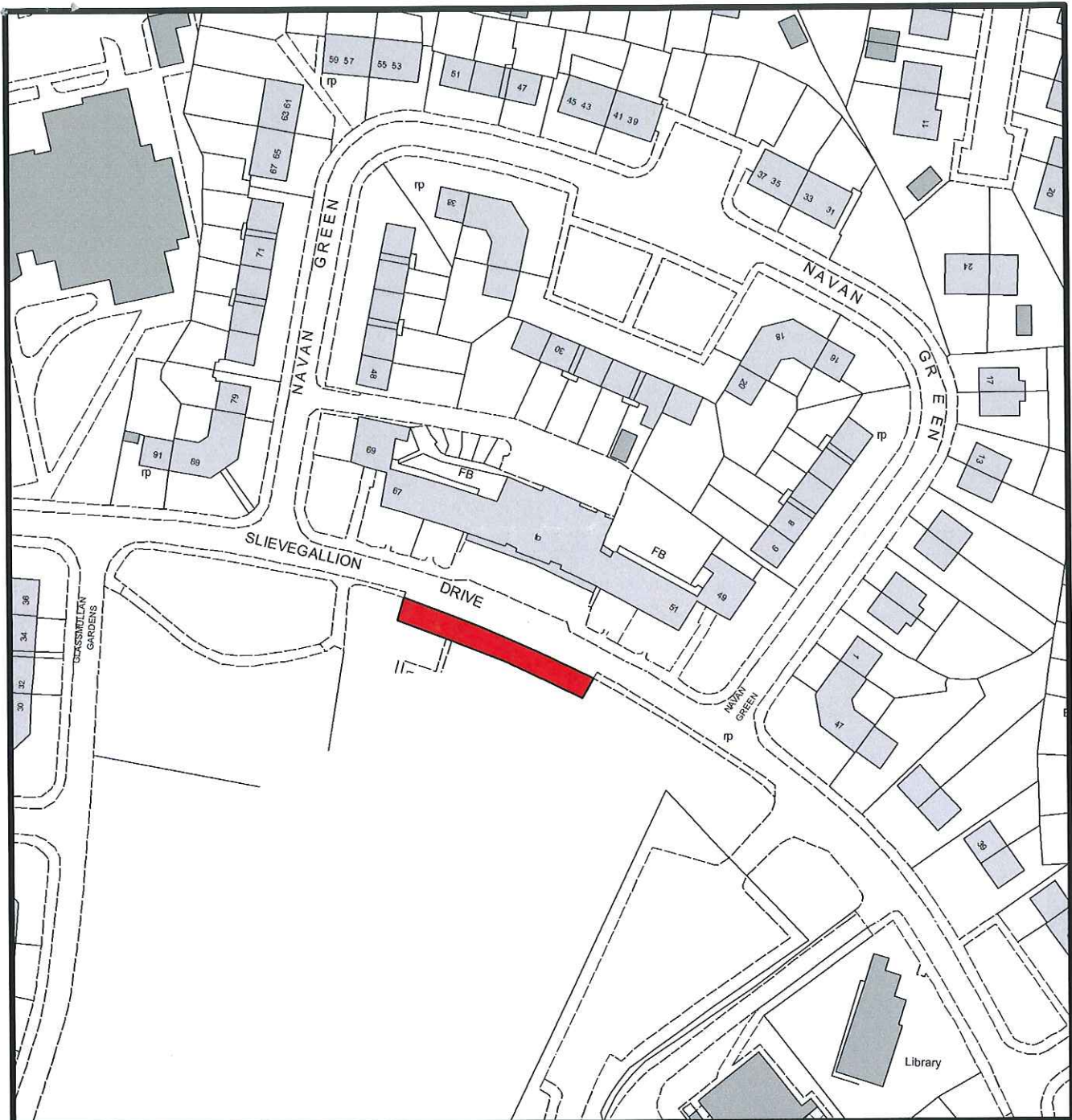
Belfast, Slievegallion Drive
Extinguishment of Public Right-of-Way Order No. 1, 2016

Slievegallion Drive - Portion of roadway opposite Nos. 51-67 Slievegallion Drive.

Dated this 24th day of May 2016.

Clark Bailie
Chief Executive





BELFAST, SLIEVEGALLION DRIVE
Extinguishment of Public Right-of-Way
Order No. 1, 2016
Map Dated 16th May 2016

NORTHERN IRELAND HOUSING EXECUTIVE,
THE HOUSING CENTRE,
2 ADELAIDE STREET, BELFAST, BT2 8PB



OSNI Reference: I.G. 146-7NE2/4/8NW1/3

Scale: 1:1,250

Your Reference:

Based upon Ordnance Survey of Northern Ireland's data with the permission of the Controller of Her Majesty's Stationery Office, © copyright and database rights NIMA ES&LA209.3

